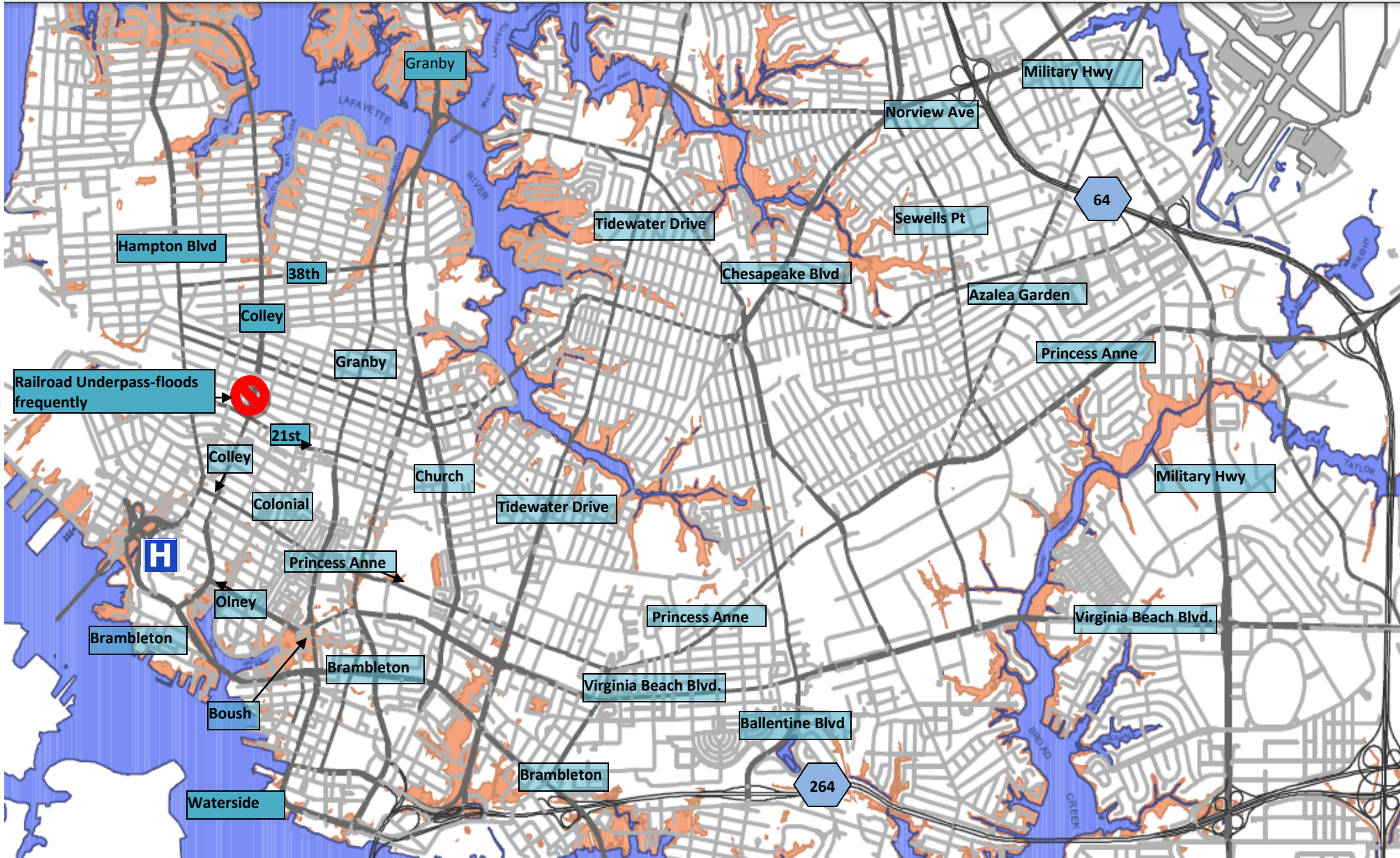


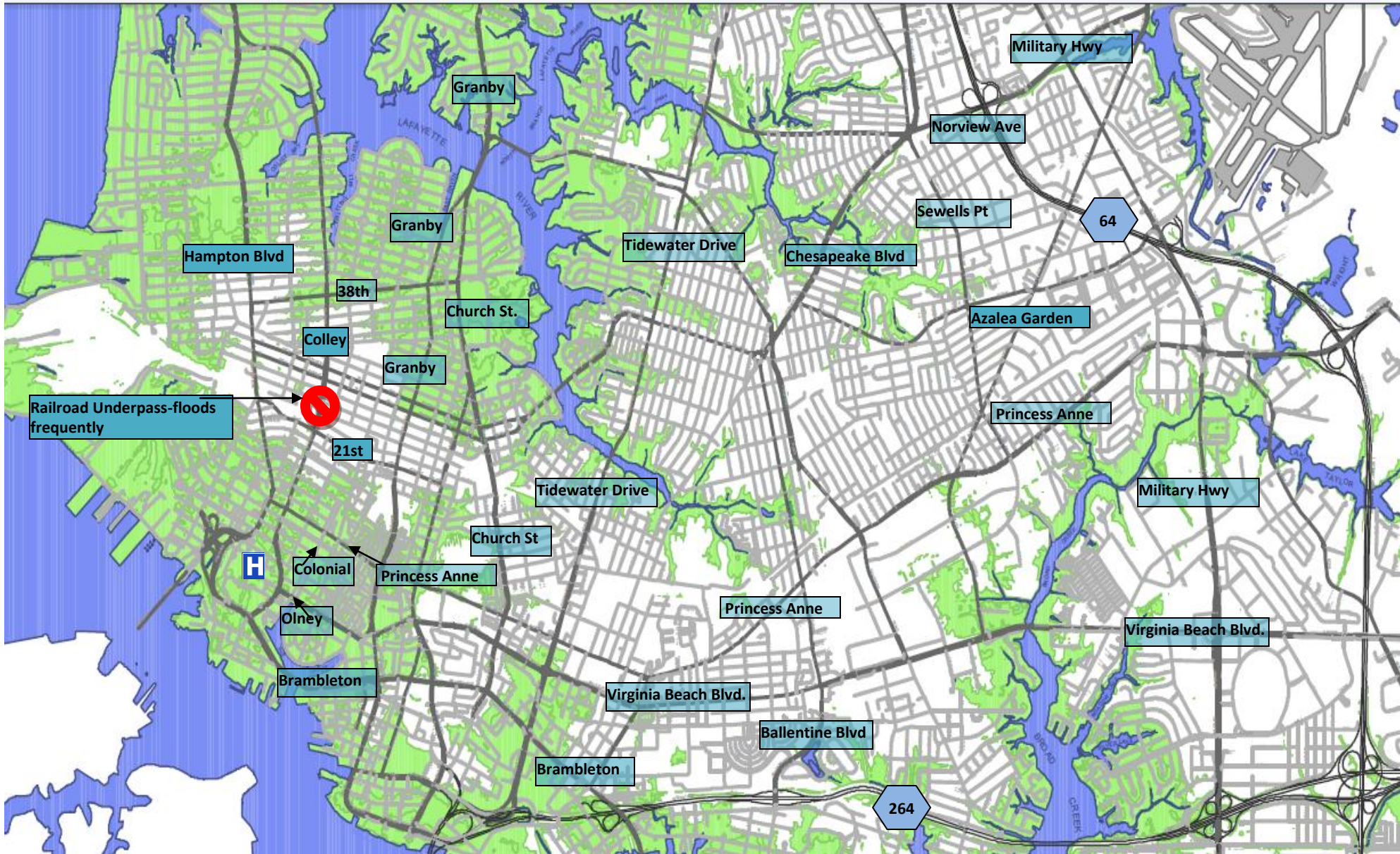
Storm Surge Inundation Map and Alternative Driving-Norfolk

Category 1 Storm Surge-Red highlighted flood zone during storms with 4-5 feet surge above normal tide



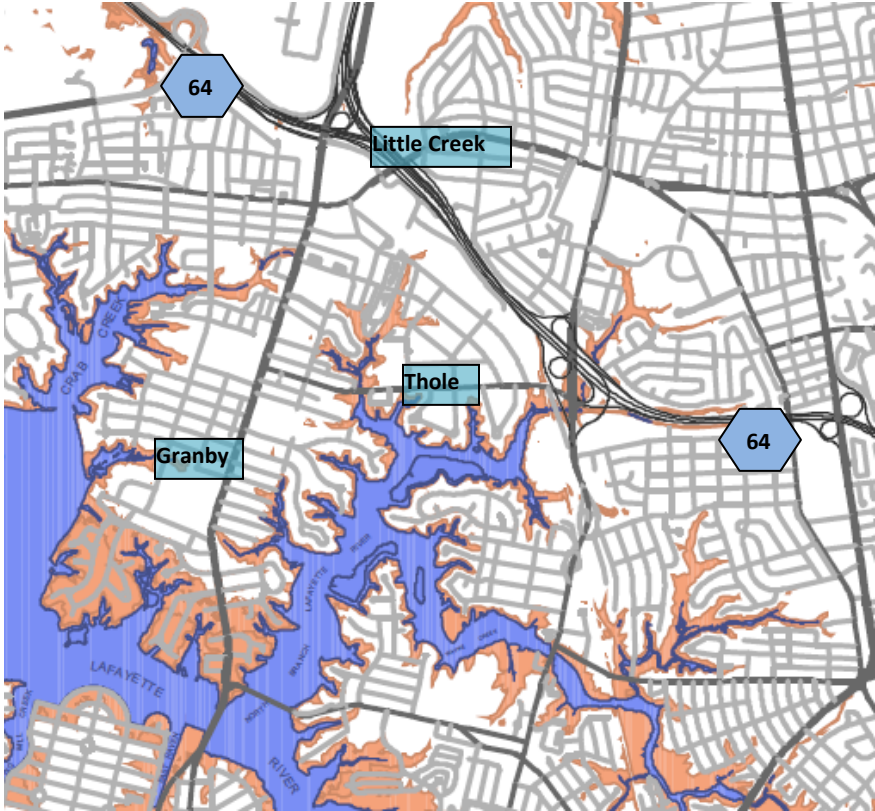
Storm Surge Inundation Map and Alternative Driving-Norfolk

Category 2 Storm- green highlighted flood zone during storms with 6-8 feet surge above normal tide

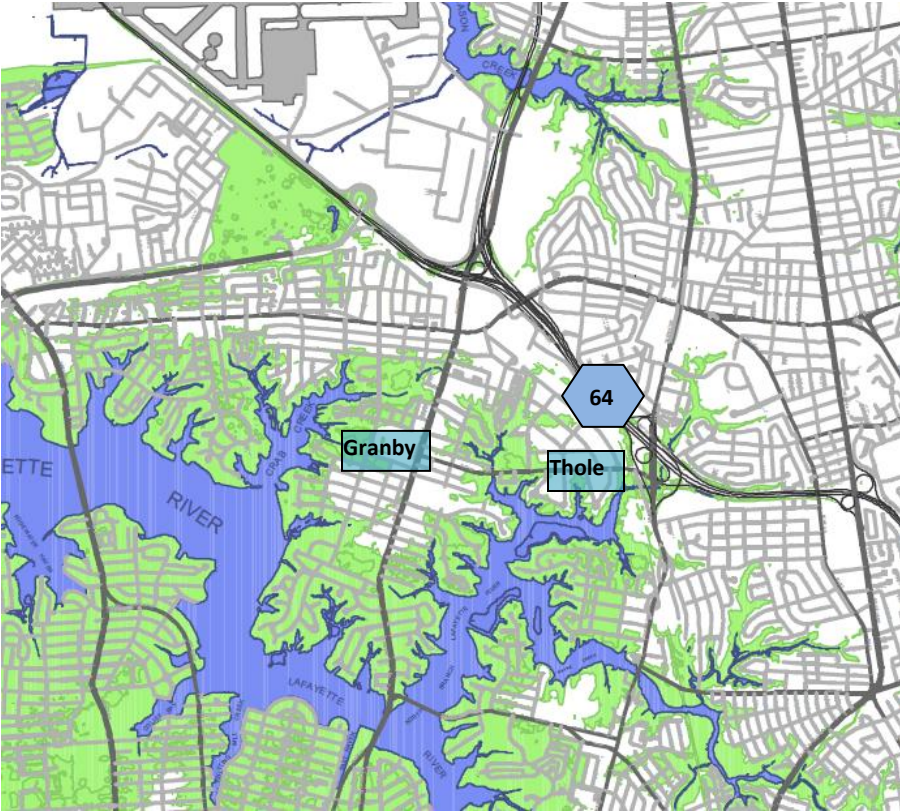


Storm Surge Inundation Map and Alternative Driving-Norfolk

Category 1 Storm Surge



Category 2 Storm Surge



Storm Surge Inundation Map and Alternative Driving-Norfolk

Potential alternative driving directions to EVMS medical campus. Monitor current road conditions on local television, via smartphone application, and VDOT.

Chesapeake/Portsmouth Area (464 N or 264 E/ Downtown Tunnel)

Option 1:

- Exit St Paul Blvd.
- R on Brambleton Ave.
- L on Church
- L on 18th St
- R on Monticello Ave
- L on 21st St
- L on Colley Ave

Option 2: High Tide

- Continue on 264 E towards VB
 - Exit Ballentine Blvd left
 - L on Princess Anne Rd
 - R on Church St
 - L on 25st
 - L on Colonial Ave
 - R on Olney Rd
- Or

Option 2: High Tide

- Exit Ballentine Blvd
- L on Virginia Beach Blvd
- R on Church St
- L on 25th or 26th St
- L on Colley Ave

Option 3: If Downtown Tunnel Closed

- Take I-64 towards Chesapeake, continue on 64 E towards 464N
- Exit 464 N to Norfolk
- 464 N to 264 E towards VB
- Exit Ballentine Blvd Left
- L on Princess Anne Rd
- R on Church St
- L on 25st
- L on Colonial Ave

Peninsula I 64E

Option 1:

- Exit 276-Little Creek Rd
- Stay to L of exit ramp
- Slight R onto Granby
- R on 35st or 21st St
- L on Colley Ave

Option 2:

- Exit 277A-Tidewater Dr
- R on Thole St
- L on Granby St
- R on 35st or 21st
- L on Colley Ave

Option 3: Suspected flooding Colley Underpass

- R on 26th St
- L on Colonial Ave
- R on 21st St
- L on Colley Ave

Virginia Beach I 264 W

Option 1:

- Exit Brambleton Ave
- R on Park Ave
- L on Princess Anne Rd
- L on Colonial Ave
- R on Olney

Option 2: High Tide

- Continue on 264 E towards VB
- Exit Ballentine Blvd left
- L on Princess Anne Rd
- R on Church St
- L on 25st
- L on Colonial Ave
- R on Olney Rd

Option 2: High Tide

- Exit Ballentine Blvd
- L on Virginia Beach Blvd
- R on Church St
- L on 25th or 26th St
- L on Colley Ave

Storm Surge Inundation Map and Alternative Driving-Norfolk

Suffolk Area 58E or 664

Option 1:

- 264 to Downtown Tunnel
- Exit St Paul Blvd.
- R on Brambleton Ave.
- L on Church
- L on 18th St
- R on Monticello Ave
- L on 21st St
- L on Colley Ave

Option 2: High Tide

- 264 to Downtown Tunnel
- Continue on 264 E towards VB
- Exit Ballentine Blvd left
- L on Princess Anne Rd
- R on Church St
- L on 25st
- L on Colonial Ave
- R on Olney Rd

Option 2: High Tide

- Exit Ballentine Blvd
- L on Virginia Beach Blvd
- R on Church St
- L on 25th or 26th St
- L on Colley Ave

Option 3: Suspected flooding Colley Underpass

- R on 26th St
- L on Colonial Ave
- R on 21st St
- L on Colley Ave

Midtown & Downtown Tunnel Closure

Option 1:

- 664 to I64 Western Freeway
- Continue on Western Freeway towards Portsmouth, becomes Martin Luther Freeway
- Exit 2nd London Blvd Exit
- R on Effingham Street
- Exit 264 E towards Downtown Tunnel
- Exit St Paul's Blvd
- R on Brambleton
- L on Church
- L on 18th St
- R on Monticello Ave
- L on 21st St
- L on Colley Ave

Option 2: High Tide

- 664 to I64 Western Freeway
- Continue on Western Freeway towards Portsmouth, becomes Martin Luther Freeway
- Exit 2nd London Blvd Exit
- R on Effingham Street
- Exit 264 E towards Downtown Tunnel
- Continue on 264 E towards VB
- Exit Ballentine Blvd left
- L on Princess Anne Rd
- R on Church St
- L on 25st
- L on Colonial Ave
- R on Olney Rd

Downtown Tunnel Closure

- 664 S to 64 W toward Chesapeake
- 64 E to 464 N
- Exit 464 N to Norfolk
- 464 N to 264 E
- Exit Ballentine Blvd Left
- L on E. Princess Anne Rd
- R on Church St
- L on Colonial Ave

If Monitor Merrimac is open

- 664 N through MMT
- Continue on 66N to exit 64 E HRBT
- Exit 276 Little Creek Rd
- Stay on L fork of exit ramp
- Slight R onto Granby St
- Follow Granby St to the R in front of zoo
- R on 21st or 35th St
- L on Colley Ave
- L on Colonial Ave